


1 PHASE M NEIGHBORHOOD PLAN - BLOCK 01 077

G-004.159 SCALE: 1/16" = 1' - 0"

LOT NUMBER	ZONE TYPE	STREET ADDRESS	SQUARE FOOTAGE	NOTES
001	RESIDENTIAL	54-58 EAST 9TH STREET	1938.00	-
002	RESIDENTIAL	53-57 EAST 11TH STREET	2077.00	-


2 PHASE M NEIGHBORHOOD PLAN - PROPERTY INFORMATION

G-004.159 SCALE: N/A



3 BLOCK 01 077 - NORTHWEST VIEW

G-004.159 SCALE: N.T.S



4 BLOCK 01 077 - SOUTHEAST VIEW

G-004.159 SCALE: N.T.S

DESIGN FIRM:
Ndengu Design, LLC.
1 Avenue C - Suite 100
Hudson City, Bayonne County,
New Jersey 07002-3620
T: (202) 000-0000
F: (202) 000-0000
E: info@ndengudesign.com
W: ndengudesign.com

CLIENT:
Buyachi Ndengu Properties, LLC.
1 Avenue C - Suite 600
Hudson City, Bayonne County,
New Jersey 07002-3620
T: (202) 000-0000
F: (202) 000-0000
E: info@ndengu.com
W: ndengu.com

PROJECT:
SHAPE REPLICATION
TO CREATE SPACE
Hudson Crossing
Hudson City, Bayonne County,
New Jersey 07002-3620

CONSULTANT:

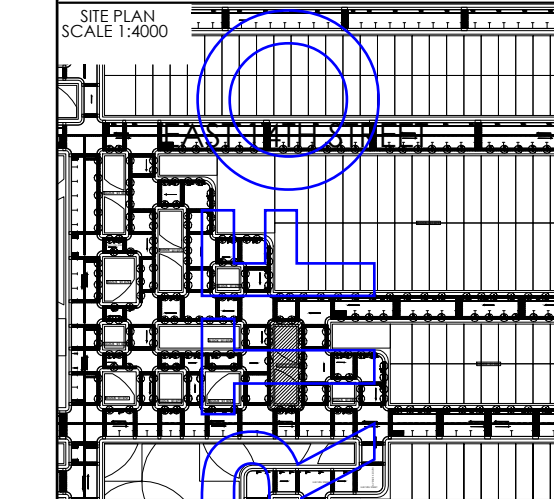
CONSULTANT:

CONSULTANT:

CONSULTANT:

CONSULTANT:

Notice:
Do not scale drawings. Contractor is responsible for verifying dimensions and details in the field. Report any discrepancies.



Scale: Drawn By: BN

Date: 01/09/2020 Checked By:

PROPERTY & LOT
NEIGHBORHOOD PLAN
PHASE M
BLOCK 01 077
LOT 001-002

Project No.
11001.01
DWG File Name
G-004.150.dwg

G-004.159

Sheet - of Sheets

Copyright © 2020 by Ndengu Design
All Rights Reserved

REVIEW
 PROPOSED