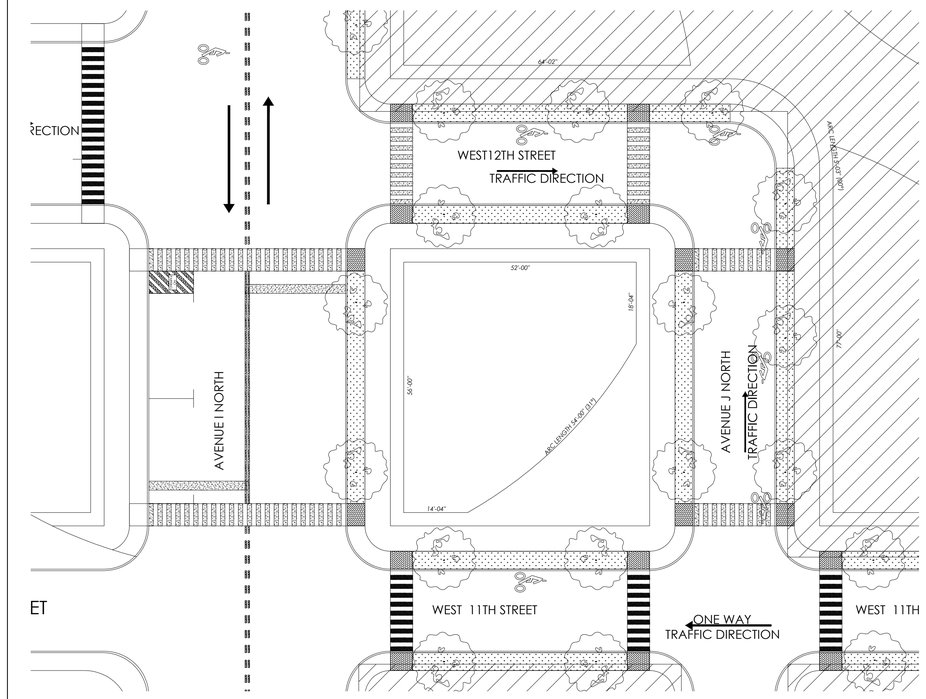

1 BLOCK 01 061 - PLAN

G-004.131 SCALE: 1/8" = 1'-0"

3 BLOCK 01 061 - NORTHEAST VIEW

G-004.131 SCALE: N.T.S

LOT NUMBER	ZONE TYPE	STREET ADDRESS	SQUARE FOOTAGE	NOTES
001	PUBLIC	25-29 WEST 12TH STREET	2331.00	-

2 BLOCK 01 061 - PROPERTY INFORMATION

G-004.131 SCALE: N/A

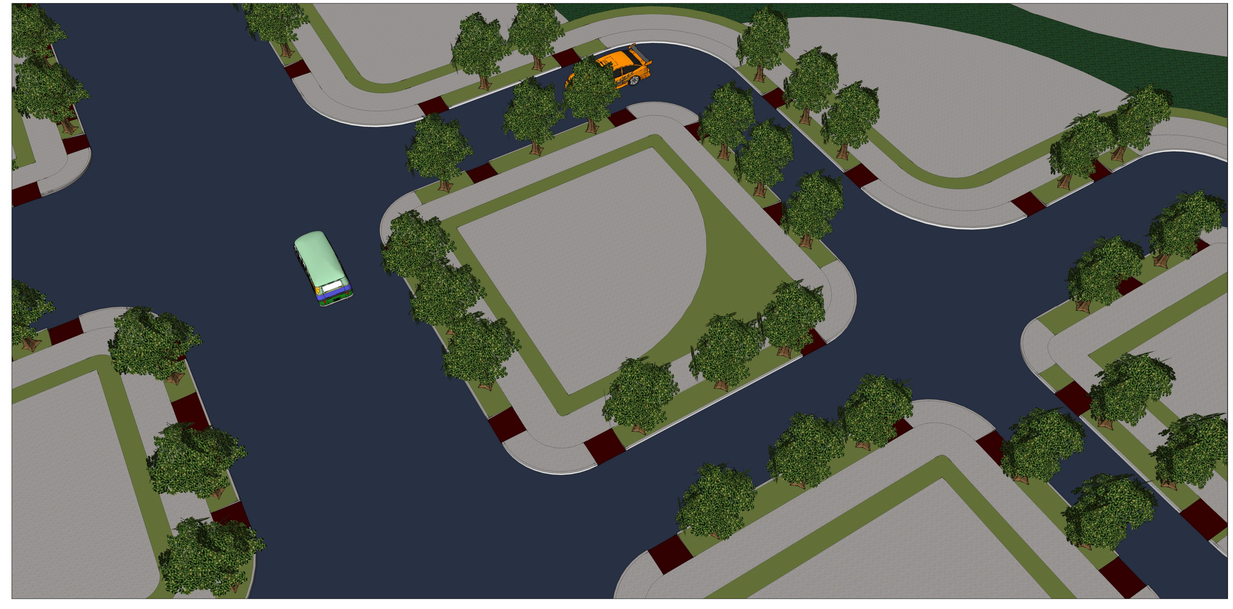

4 BLOCK 01 061 - SOUTHWEST VIEW

G-004.131 SCALE: N.T.S

DESIGN FIRM:
Ndengu Design, LLC.
1 Avenue C - Suite 100
Hudson City,Bayonne County,
New Jersey 07002-3620
T:(000) 000-0000
F: (000) 000-0000
E: info@ndengudesign.com
W: ndengudesign.com

CLIENT:
Buyachi Ndengu Properties, LLC.
1 Avenue C - Suite 600
Hudson City, Bayonne County,
New Jersey 07002-3620
Tel:(000) 000-0000
Fax: (000) 000-0000
E:info@ndengu.com
W: ndengu.com

PROJECT:
SHAPE REPLICATION
TO CREATE SPACE

Hudson Crossing
Hudson City, Bayonne County,
New Jersey 07002-3620

CONSULTANT:

CONSULTANT:

CONSULTANT:

Notice:
Do not scale drawings. Contractor is responsible for verifying dimensions and details in the field. Report any discrepancies.

SITE PLAN
SCALE 1:3000

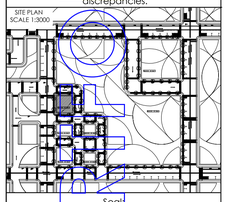

Seal

Scale:

Drawn By: BN

Date: 00/00/00

Checked By:

PROPERTY & LOT
NEIGHBORHOOD PLAN
PHASE K
BLOCK 01 061
LOT 001

-

Project No.
11001.01

DWG File Name
G-004.130.dwg

G-004.131

Sheet - of Sheets

Copyright © 2020 by NdenguDesign
All Rights Reserved

PROPERTY LINE
NO REVIEW